

Welcome at campsite U Dvou Orechu
(at two nut trees)



We wish you a nice stay

Hans and Frida

1.01: **Contents:**

- 1.03: Password WIFI
Usefull information and tips
- 1.04: Opening hours bar and reception
- 1.05: Tourists tips
- 1.06: Restaurants
ATM's
Gasoline
- 1.07: General map showing the restaurants
- 1.08: Sporting opportunities
- 1.09: The creation of the camp

Walks

2.01 till 2.12

Cycle routes

3.01 till 3.04

Cartracks with accompanying tips

4.01 till 4.07

You can remove the natural routes from the folder and take them with you on your trip, but you can also, with corresponding map, download them from the Internet with the QR code.

The downloadable maps are to give you an idea of how the route passes. However, a good walking / cycling map off your own is advisable.



Walks



Cycle routes



Cartracks

Before we start with the tips first the **password off the WIFI:**

Network: www.camping-tsjechie.nl

Password: dezwerter

The number of "rules" on the site is very limited because we assume that you deal in a respectful way with our grounds and associated facilities.

Below you can find some clues.

Waste.

Household waste : At the entrance you find two bins, one for glass and one for plastic bottles. Other waste you can leave directly in the container. When you have any broken campingstuff, like chairs, you have to take it back with you.

Toiletcassette : You can empty the toilet cassette on the exhaust pipe between the men's toilet block and the dishwashing room.

Wastewater : You can empty it in one off the toilets .

Sanitary

Toilet: To prevent clogging, we ask you not to throw things into the toilet that do not belong there, such as: **moist toilet tissues and hygienic bandages (this leads to blockage and we have to manually remove this from the pump of the water purification),** leftover food etc.

Washingmachine

You can use the washing machine. It is a top loader and because not everyone is familiar with this type of machine we will gladly explain to you how it works. Cost of using the machine 125Czk per wash. The centrifuge is always at your disposal.

Water.

We have a private waterwell at 29 meters deep. The water is tested 2x a year and is always found to be in order. The source is not inexhaustible so we ask you to use the water sparingly.

Water purification.

We have our own water purification system. However, this can not stand too much chemicals. So we ask you to use chemicals for your toilet cassette sparingly.

Pets.

Your pet is welcome at the campsite, where we assume that you take care that he / she does not cause a nuisance at and for other guests.

E-Car

If you have an electric car, we ask you to park it in front of the house. This is to avoid misunderstandings when charging it. If you want to "fill up" you can do so at the gas station next to the COOP in Nyrsko, at the Lidl in Klatovy or at the gas station at the border in Zelezná Ruda.

Do you want to go barbecue or make a campfire, please ask us before you start, because of fire hazard and regulations of the fire department at that time.

Quiet

Between 22.00 and 7.00 hours it is not allowed to drive on the campsite.
Maximum speed on the campsite is 10km /hour

Departure:

Please come and pay the day before your departure. Payment is always in cash and in Czech crowns. At that time you can also return this map to us.
You must leave the campsite before 12 hours unless otherwise agreed with you.

Liability.

Everyone is camping on our site at his own risk.

If something is not clear or if you have questions, feel free to visit us.

Opening hours Reception and Bar.

The reception is every day in the bar from 9:00 to 10:00
17:00 to 18:00

Bar
The bar is open every day from 16:30 to 19:30

It is not allowed to stay in the bar outside opening hours.
Also it is prohibited to bring your own drinks or food, unless permission has been given.

Privacy declaration

We respect the personal data of our guests and ensure that the personal information you provide us is treated confidentially. Processing of the personal data takes place in a manner that is in accordance with the requirements of the Personal Data Protection Act.

Purposes of data processing

Your personal data will be processed by us for entering into legal services as there is the night register.

Share with third parties

Camping U dvou Orechu (De Zwerver SRO) will only provide your personal data to third parties if this is necessary for the execution of our agreement with you, or to comply with a legal obligation. We are legally obliged to pass on the registration form, which you filled in and signed at the camp site, to the foreign police.
They and we must keep this information for inspection for 7 years.

By signing the registration form you agree with the conditions above.

You can send us a written request to get access to the data stored by us at all times.

Hans Neuteboom
Frida van Dijk

Camping U dvou Orechu
De Zwerver SRO

Tourist tips:

1.05

Klatovy:

Catacombs; opened daily from 9.00-18.00 hour

Museum and glass pavilion: Hostasova Ulice 917

Open: Tue-Sun from 9:00 to 17:00 pm

Ignatius Church

Black Tower: This you can climb to have a great view over the environment

Open Tue-Sun 9-12 and 13-17

Baroque Pharmacy, which is on the list of protected monuments off

UNESCO: open Tue-Sun: 9-12 and 13-17

Pilsen

Brewery Museum and catacombs,

Address: Veleslavinova 6.

Open every day from 10:00 to 18:00

Synagogue (the largest in Europe after 1)

Address: Sady Pětatřicátníků 35/11

Open: Sunday-Friday from 10.00 to 18.00 with the exception of
Jewish holidays

The zoo with birds of prey show and dino park:

Address: Pod Vinicemi 9 301 00 Plzeň

Open daily from 8:00 to 19:00

Techmania Science Center

Address: You Planetária 2969/1

Open: Mon-Fri from 8:30 to 17:00

Sat 10:00 to 19:00

Sun and holidays closed

Castles

Klenova: This castle you can see from the campsite,

Address: Klenová 1 340 21 Janovice nad Úhlavou,

Open: May, June, September: Tue-Sun 9-12 and 12.30-17 pm
July and August, the week 9-12 and 12.30-17 pm

Svihov: watercastle

Address: Žižkova 1, 340 12 Švihov

Open: Tuesday -Sunday from 10.00 to 16.00

Velhartice: This castle is one of the most romantic of the Sumava

Address: Velhartice 1, 34142 Kolinec

Open: Tuesday to Sunday from 10:00 to 17:00

Rabi: the biggest castle ruins off the Czech Republic

Address: Rabi 53 Susice 34201

Open: Tuesday to Sunday from 10:00 to 17:00

Having diner.

1.06

- Hospudka Zemanka:* A cozy family restaurant with large terrace.
Adress: Milence 33 (Milence just before Nyrsko)
Open: July August; Tuesday-Sunday from 11:30 to 21:00
September to June: Fri-Sat-Sun from 11:30 to 21:00
- Country Saloon Benovy:* For a delicious piece of grilled meat we recommend
Adress: Benovy 8 (1km to the left at the exit Klatovy)
Open: Every day until 21:00
- Pizzeria:* for a good pizza you can go to the marketsquare in Klatovy.
- Restaurant Kolonada:* This pavilion is located in the park opposite the parking lot of the Kaufland. They have a changing lunch menu.
- Restaurant Jelenka in Janovice:* Simple but good forlunch.
Adress: Klenovska 182, Janovice n.U. (at the bus station)
Open: Every day, from 9:00 to 21:00

This is just a sampling of all the restaurants in the area.

ATM's

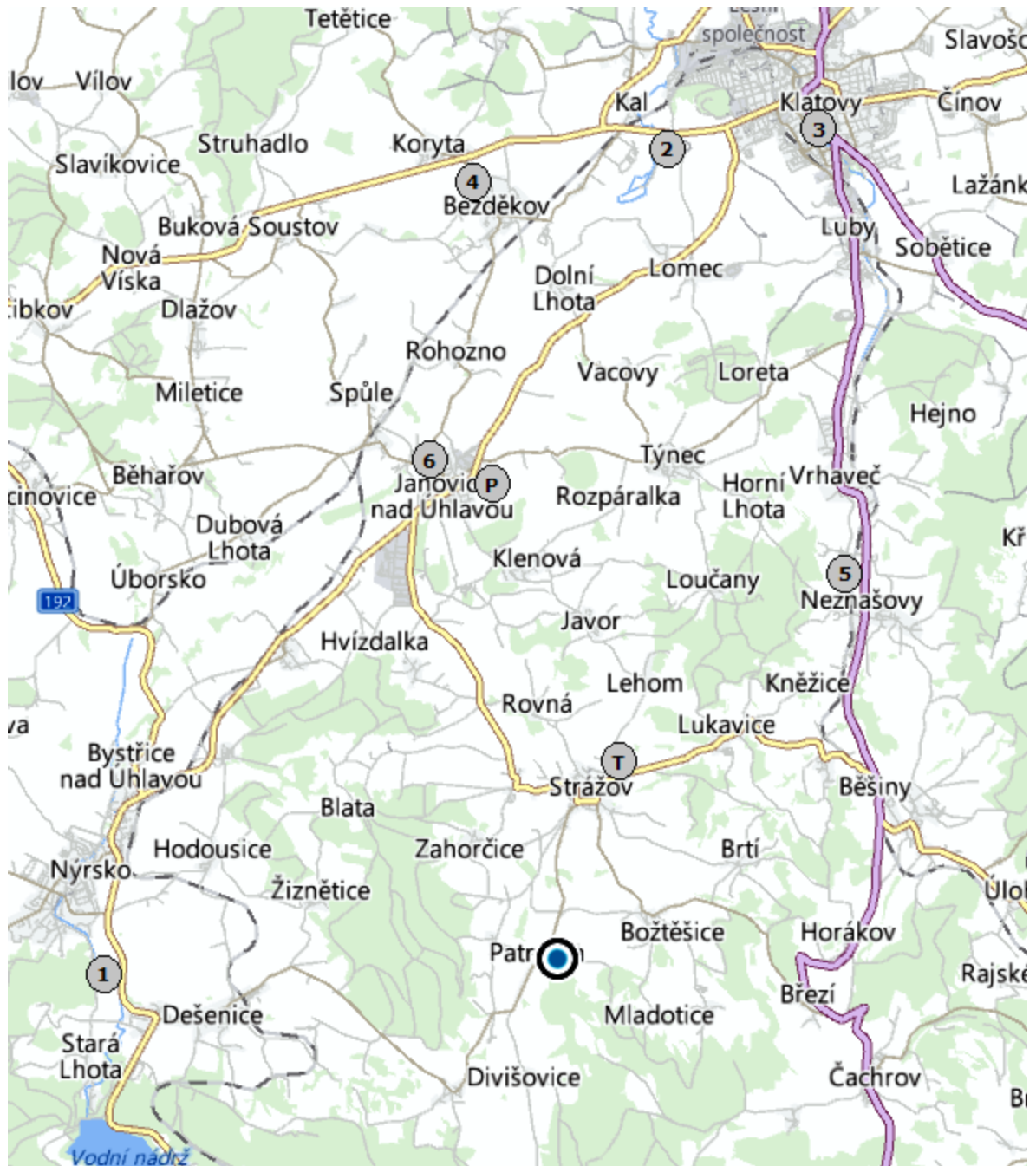
ATMs can be found at:

Post office on the square in Janovice nad Úhlavou
The Klatovy marketsquare with various banks.

In Kauflandsupermarket, right off the entrance, in Klatovy.
Right next to the entrance of the OBI in Klatovy.

Bread

At the campsite we don't sell bread. You can go to Strazov each day to the COOP or the small supermarket that is next to it.



- | | |
|-------------------------------|-------------------------|
| 1. Hospudka Zemanka | T. Benzinepomp Strazov |
| 2. Country saloon | P. pinautomaat Janovice |
| 3. Pizzeria op het plein | |
| 4. | |
| 6. Restaurant/pension Jelenka | |

Sporting opportunities:

1.08

Canoeing in Susice: From A to B canoeing on the Ottawa.
Address: Nadrazni 1318, Susice 34201

Bikepark in Spicak: at the bottom of the skilift you can rent mountain bikes.

High Rope park in Prasily: Open: May-June and September:
Sat and Sun 10-16.00 pm
July and August: from 10-17.00 pm daily

For more usefull information look here



We always get a lot of questions about our choice to live in the Czech Republic. Below you can read a short version of our story.



original house
1906



barn
1995



ladies toilets
1996



ladies toilets
1997



gentstoilets and bar
1998

In 1994 we came in the Czech Republic for the first time. A country that fascinated us right away, the quietness, the space and its culture. We therefore returned quite regularly, just to escape the hectic off the Netherlands. And so it was that we went hiking somewhere on a beautiful day in March 1995 and spontaneously came up with the idea to start a campsite in this great land to give others the opportunity to enjoy to the fullest the wealth of this beautiful country.

Back in the Netherlands, we were busy thinking about what kind of campsite this had to be. That was quite clear, we wanted a campsite in a beautiful place surrounded by nature where quietness and space came first, a place where we, ourselves, would feel at home. It had to be a campsite for nature lovers, hikers and especially for those who are looking for a silent place. This meant, there would be no room for a pool or playground or any other business in our plans which could give noise. A conscious decision not to be a family camping. A choice that is highly valued by many people.

When this was clear the search for a suitable location could begin, after which we in October 1995, and many viewings later discovered our current location.

An old farmhouse on a hill on the outskirts of the Sumava National Park, built in 1906, for the mayor of Spiels. Peace, space and nature were all there, the deer were already waiting for us when we arrived.



building off the backside
1998



drilling off the waterwell



making off the terraces
2002



campsite in
2016

We bought the building and remodeling plans could begin.

We started in September 1996. It was a chore that ultimately has taken many years. Guests sometimes say: "In the Czech Republic, the rules will not be as severe." Nothing could have been lesser true, but we have put through.

On 30 April 1997 we welcomed our first guests. Rob and Cora, we will never forget them, because our dreams were fulfilled.

Now it's like we had it in our heads. A lovely terraced camp site with beautiful views over the valley and the surrounding area. Peace, space and nature have, to the great satisfaction of our guests, always remained.

We feel at home here and most guests do too.

Also, people often ask us whether it is not lonely here in wintertime. Our answer to this is always NO. A no because we ourselves really enjoy the peace and everything we see around us, like the wild animals in the front yard eating the fallen apples. We are always busy with anything and everything, like working on the wood stock, website maintenance etc etc.

Another frequently asked question is: "Is that view never boring?"

There, too, the answer is NO, because if you look good around you you can see that it changes by the hour, sun / shade, overcast, harvesting, plowing, spotting wildlife etc.

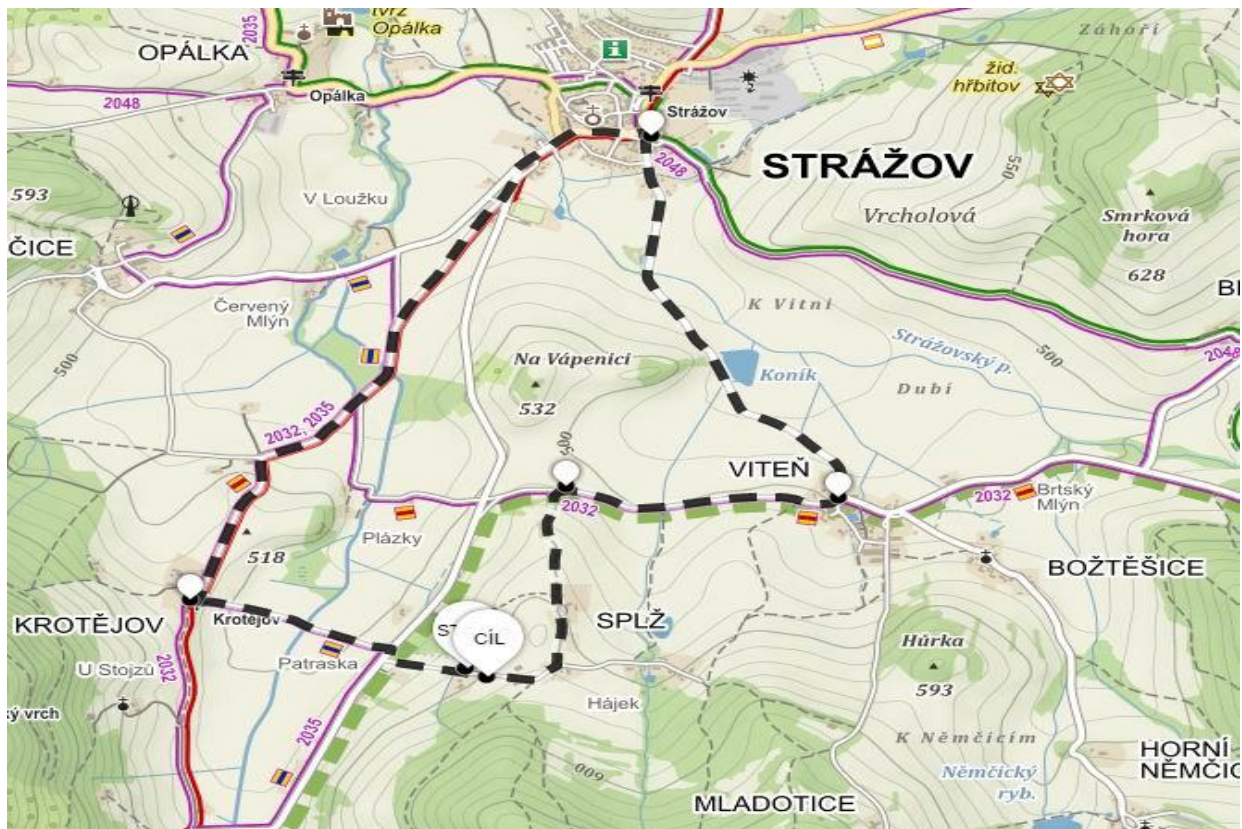
Interested in more pictures off our story.
Look under de QR code



Walk 1
shopping in Strazov on foot .

2.01

From the campsite walk to the right down hill.
At the bottom go right and immediately left towards Krotejov.
In Krotejov you take the red trail towards Strazov.
In Strazov you can go shopping on the square at the COOP or at its smaller neighbour. Note the COOP is opened on Mon-Fri till 17 hours and on Saturday until 12. His smaller neighbour has longer openinghours.
Go back in southerly direction, direction Viten.
Once arrived in Viten turn right and follow cycling trail 2032.
You cross a small river and about 300 meters later you take a small road to the left.
Here is no sign but comes out in Splz.
At the asphaltroad go right back to the campsite.



Walk 2 direction Mladotice and back.

From the campsite turn left and follow the paved road until this goes to the right into the woods.

At the crucifix, go straight up into the forest, you keep the meadow on your left.

After about 100m you will reach a crossroad where you follow the path straight up.

On the next Y junction keep right, the path is still climbing.

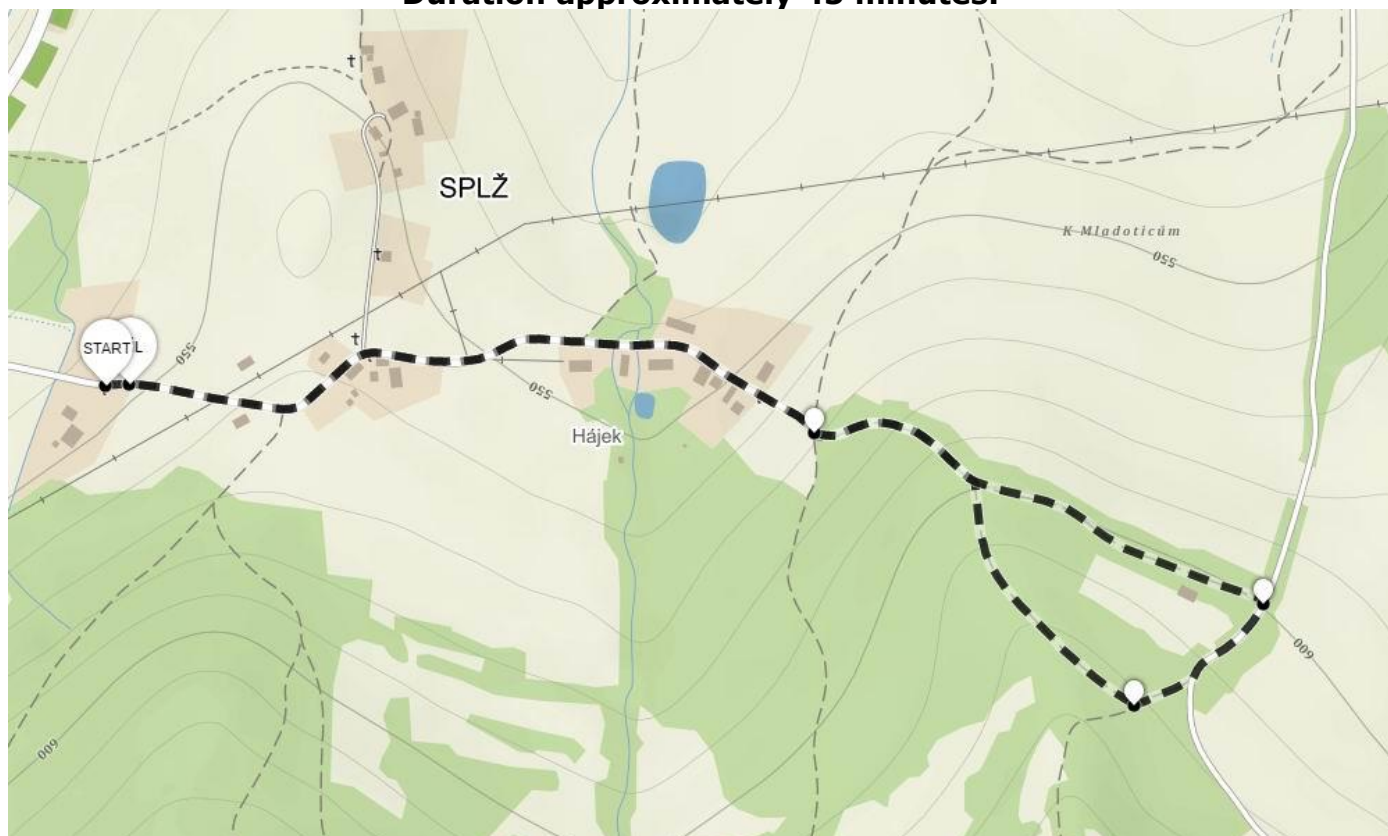
After about 100 meters follows an intersection (Y junction), where you turn right and continue on the main trail.

At the next Y junction keep right again.

The three now following T junctions, turn left, the first at a log cabin, the second down and the third on the asphalt.

Then take the first left into the forest, this path leads you along the meadows, (on your right hand) back to Hajek, then you can continue straight on your way back to the camping site.

Duration approximately 45 minutes.

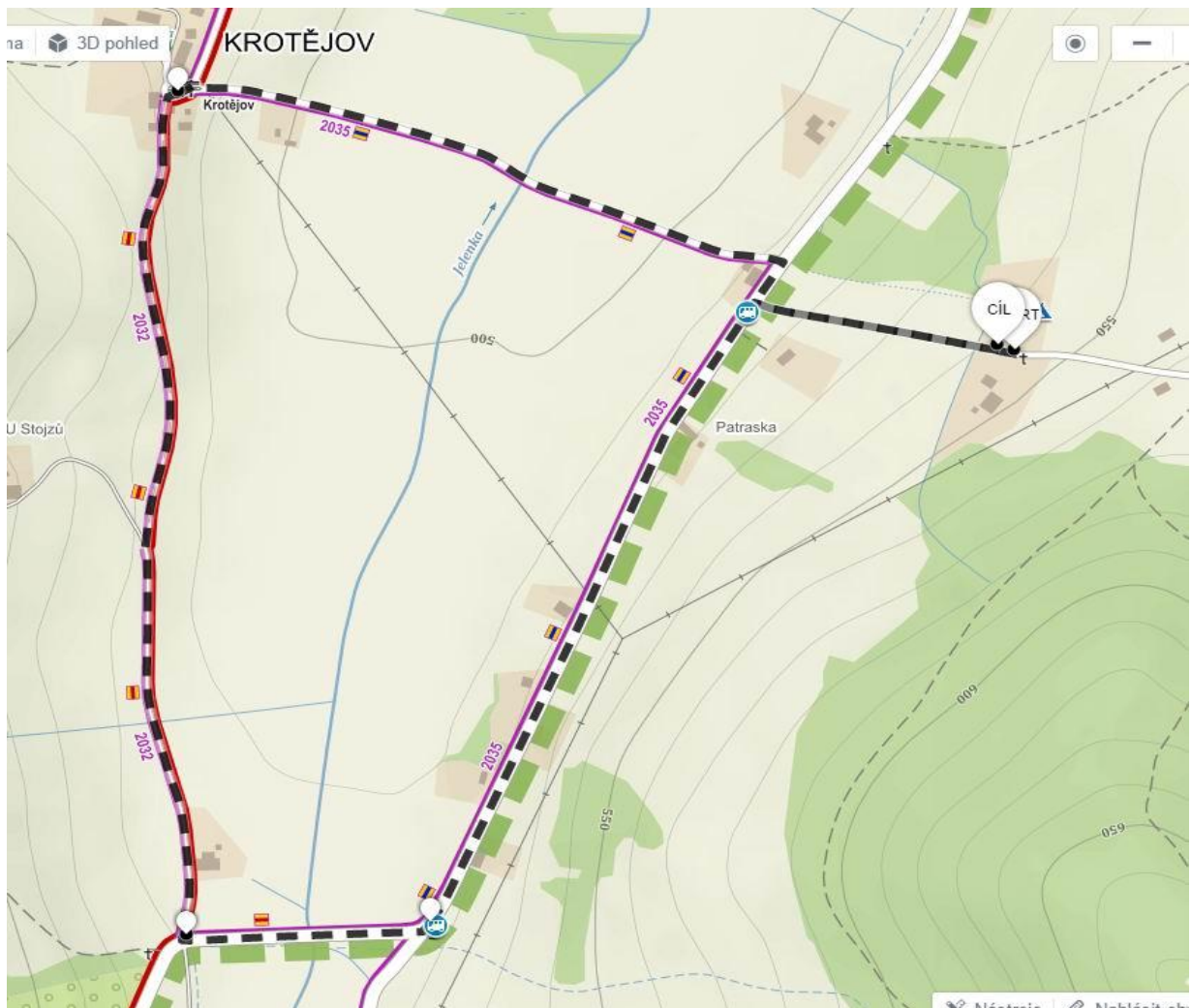


Walk 3 through Krotejov.

2.03

From the campsite go right downhill, there arrived a little to the right, towards Strazov, then immediately left towards Krotejov. Once arrived in Krotejov, take the red marked trail to the left, towards Depoltice. On the paved road go left, and after you have crossed the river, turn left towards Strazov on the paved road, you will then be taken back to the starting point towards the campsite.

Duration about 50 minutes.



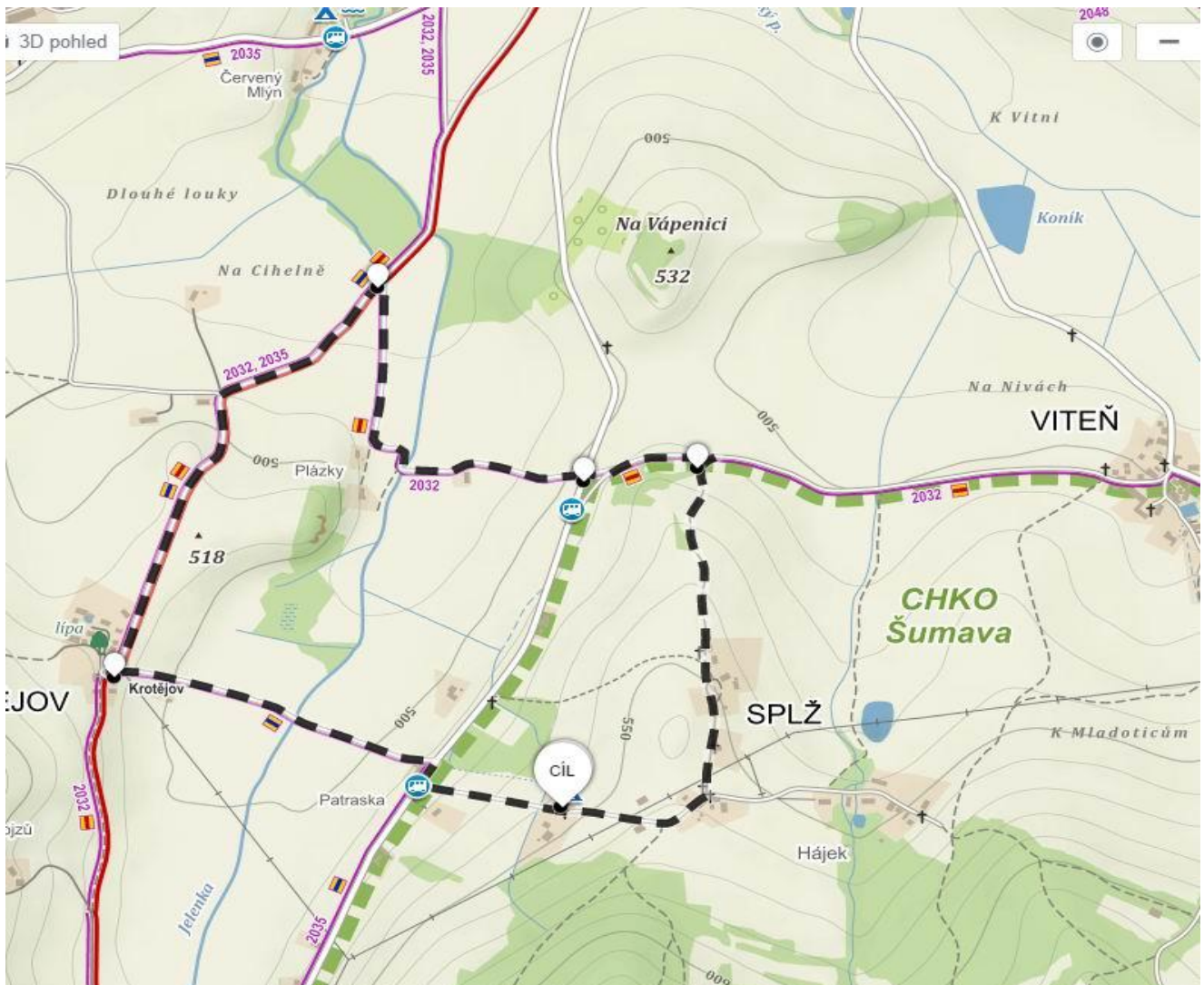
Walk 4 Krotejov.

2.04

From the campsite turn right downhill. At the main road, turn right and immediately left up towards Krotejov.
In Krotejov take a moment to admire the oldest tree in the area, which is almost 400 years old. Under this tree was once spoken justice. You walk straight into the village to see it.
Then you walk back down and take, at the road map, the road to the left, this is the red trail towards Strazov.
At T junction turn right, continue to follow the red route.
Then first road to the right, follow it and cross the intersection straight ahead, you now walk towards Viten.
Then take the first right, this is a car track between the fields. You are now walking to Splž. At the "chapel" at the paved road to the right and you will see the campsite right in front off you.

Distance about 6 kilometers.

Duration 1.5 hrs.



Walk 5
through Hajek, Viten, Splz.

2.05

From the campsite, turn left up until you are past the houses. Please note, the asphalt goes here a bit further to the right, but you take the small country road into the forest. Hold the meadow on your left hand.

You follow this trail until the paved road.

Once arrived on the paved road, turn left and follow the road until Viten.

Left again at the T junction.

Follow this road until you reach a junction, do not follow the main road, this goes to Strazov, but take the road left uphill (at the mirror).

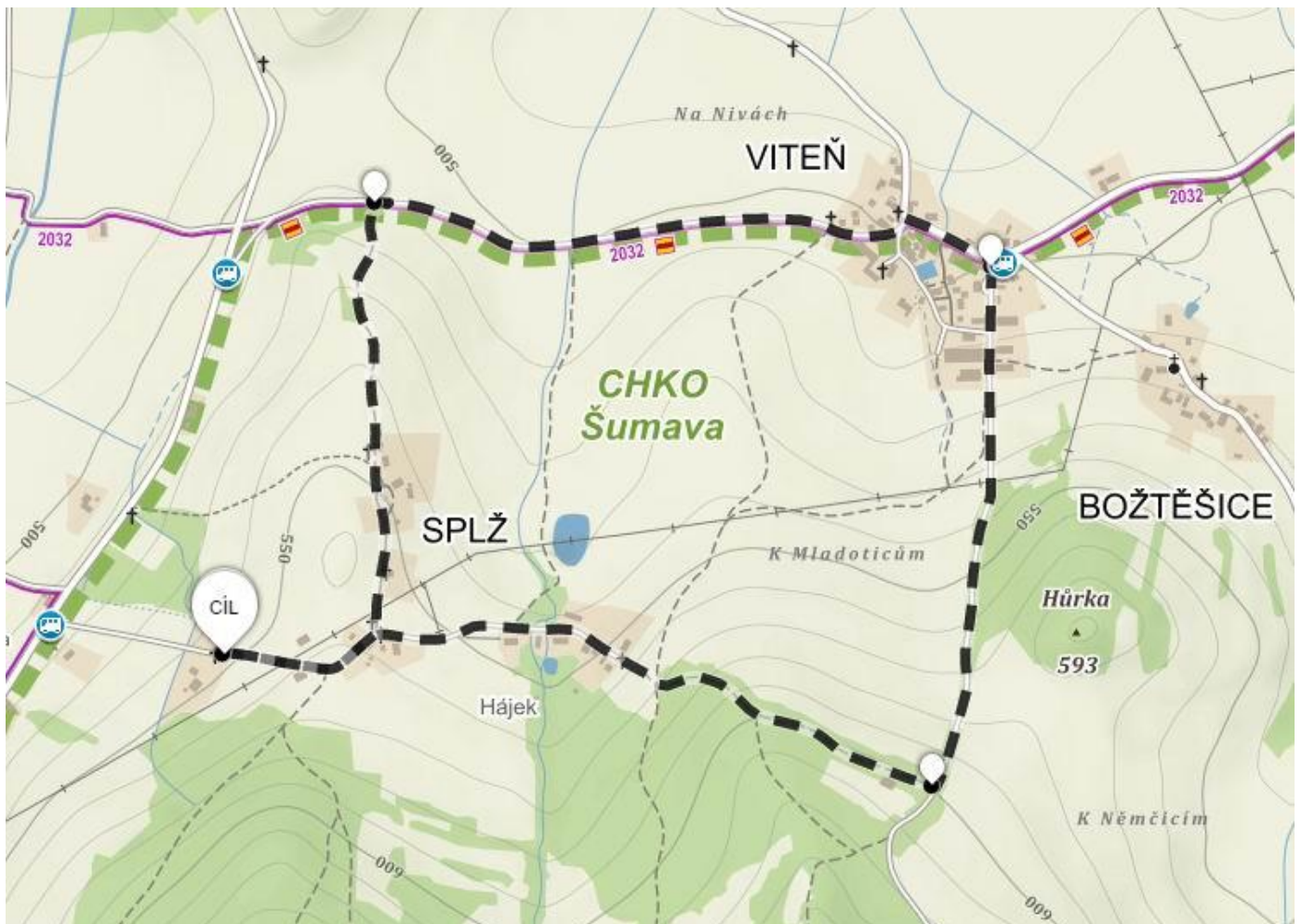
Follow this road, Viten out until you pass a small creek, about 300 to 400 meters, turn left again in a country road.

This path takes you through the lands with a left turn up the hill.

If you follow this path, you enter Splz, the path behind the houses running along until you come to the paved road leading to the campsite.

Duration: quietly walking about 90 minutes, 4,5 km.

In altitude about 100 meters.



Hájek, Mladotice, Horní Nemčice, Viten, Splž.

From the campsite, turn left uphill until you pass the houses at a crossroad, this is for the end of the paved road.

You walk straight through and follow the countryroad. You keep the meadow on your left hand.

This path you continue upwards (through forest), until you come to the paved road. At the paved road you go right to Mladotice.

After the last house on the left immediately left, the country road between the trees. Follow this road, first rising slightly, coming through woods, along a barrier. Then falling, makes a sharp turn to the left (about 180 degrees). You will pass a small pond.

You will return to the paved road which goes through Horní Nemčice, Božtesice into Viten. Follow the road until the T-junction. Here you go left.

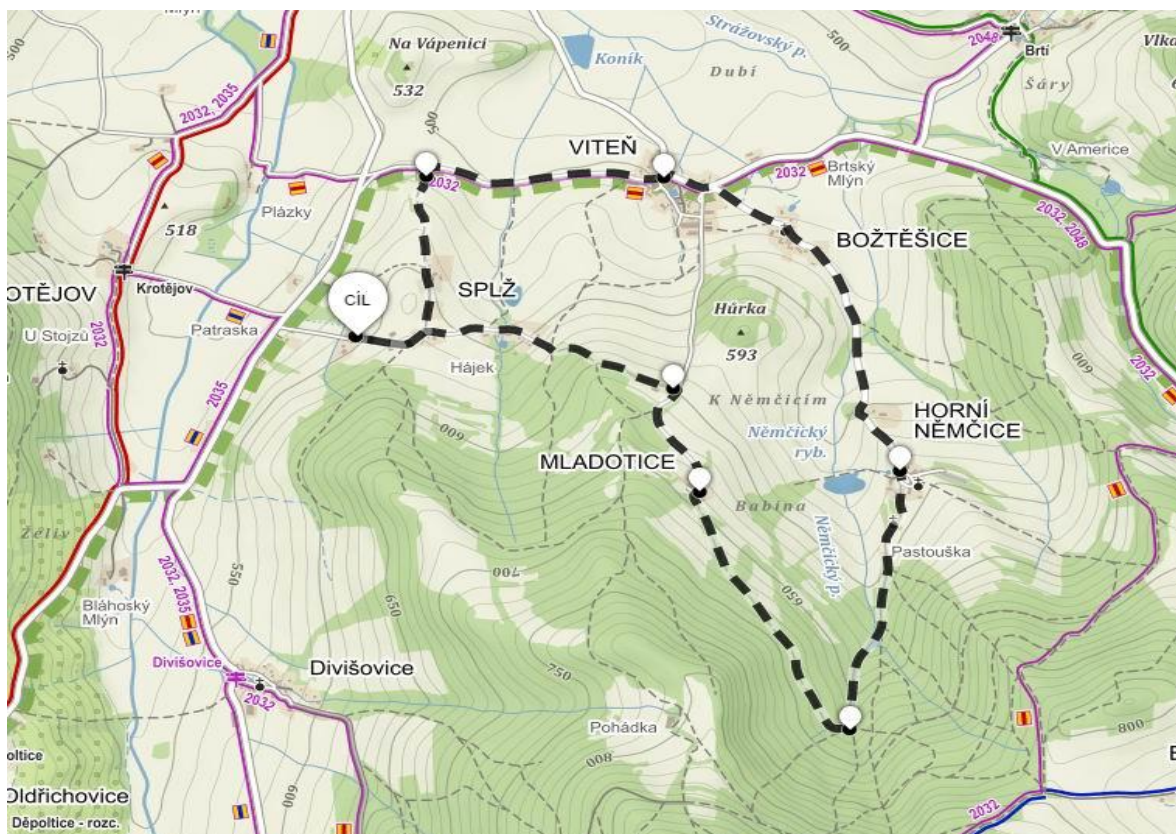
You continue this road until you arrive at a junction with a mirror. Here you do not take the mainroad but you go left, up hill and out off Viten.

You follow this road and will pass a small booklet. After this stream, about 300 meters, you go left into a country road. This will bring you through Splž to the paved road again where you will go right and back to the campsite.

Duration: quietly walking about 3 hours.

Length: 8.5 km

Lowest point: 496 m



Highest point: 692 m

Prenet.

If you like a brisk walk and are not afraid of a steep climb, we have the following trail for you:

You leave the campsite and walk down hill. At the junction you go left and keep continuing this road through Divisovice.

About 2 kilometers further, in the village Mestiste, you go right and follow the greenmarked hikingpath until you come at a pool with hiking arrows. Here you take the red marked trail to the left into the forest to Prenet.

This is a climb of three kilometers in length (this seems a lot, but it is not so bad). In the end you will arrive at the top off Prenet.

Take your time to look around you and enjoy the beautiful scenery off Sumava land. The way back is the same along the red marked trail till the pool where you started the climb.

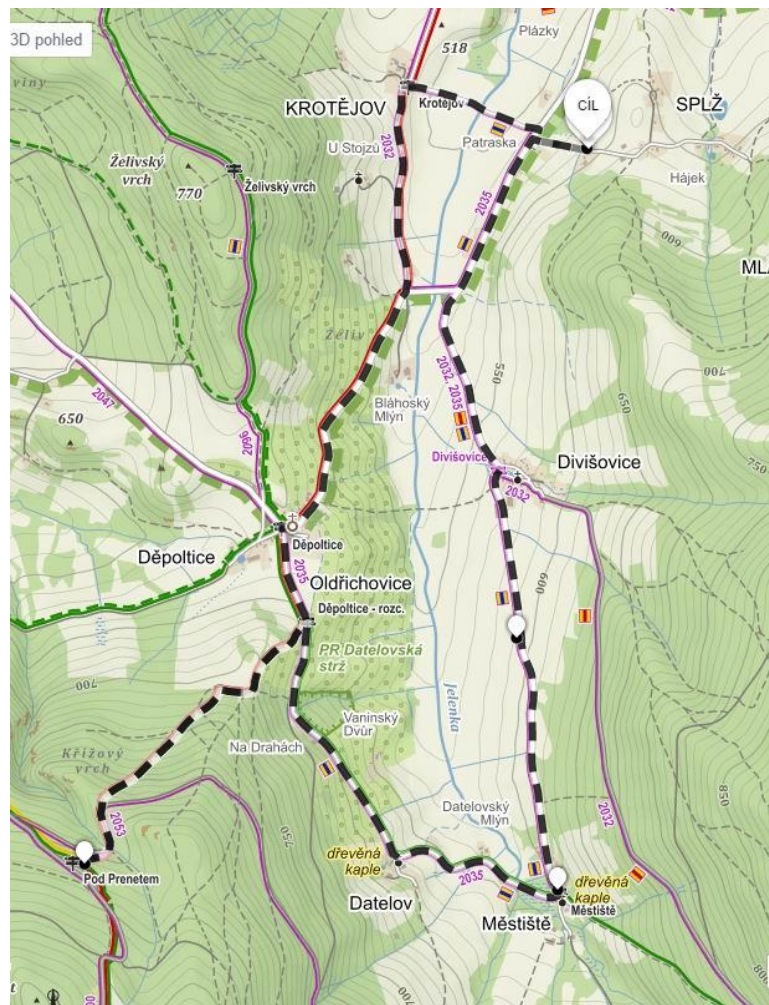
Here you go left in direction Depoltice, the red marked trail.

This trail you follow until you arrive in Krotejov, where you go right down hill. At the end off the road a little to the right and after 25 meters, left uphill back to the campsite.

This trip takes \pm 5 hours and is about 16.5 kilometers long.

Highest point is 978 meters

Lowest point at 495 meters



Walk 8 startingpoint Depoltice.

2.08

In Depoltice you can park the car on the square.

Here at the bus stop there is an information table with the hiking trails.

Your walk starts here with the green marked trail to Matejovice.

You follow this until you reach the yellow route which goes sharply back to the left, here you take the yellow trail until you arrive at the green one again at the paved road.

The yellow and green go together up hill. After about 1 km both trails go left into the forest, don't take a turn before this point.

After about 50 meters there is a road sign. Here you go left and take the red marked trail back to Depoltice.

You can also start this hike from the campsite.

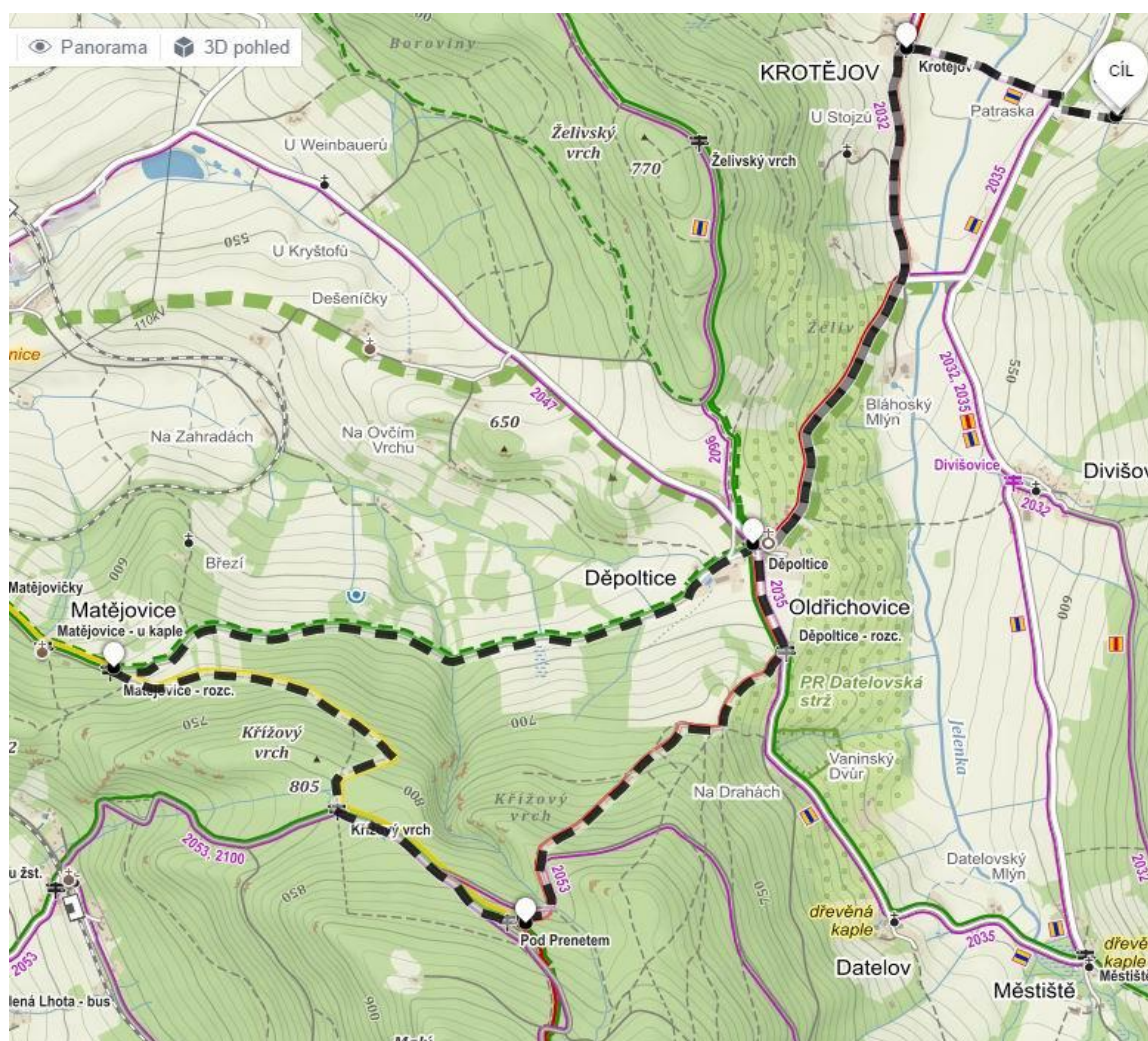
Then first you walk down hill, a little to the right and left uphill again. In Krotejov you go left on the red marked trail that will bring you in Depoltice.

Naturally, the walk will be ± 5 km longer.

Distance ± 8 km

Lowest point: 625m

Highest point: 862m



Walk 9
2.09

from Spicak back to the campsite.

By car or other transport to the trainstation Veseli (at Janovice).

We are also willing to take you there.

By train to Spicak, the train leaves at 9:20 pm from Veseli and you arrive in Spicak at 10:30 am.

Out off the station you go right and walk to the startingpoint off the 1 person chairlift that will take you to Pancir in 2 steps.

From Pancir just follow the red marked trail that goes trough Mustek, Prenet, Depoltice to Krotejov.

In Krotejov you can see the campsite in front off you on the other hill.

The route is \pm 15 km long and runs mostly down.

You descend from 1213 m to \pm 600 m.

Ask us for the time off departure off the train from Veseli



From the startingpoint off the chairlift in Spicak Sedlo, back to your car.

You drive to Spicak by car, where you can park at the trainstation. Watch out, there is a parkingmeter.

You walk along the trainstation to the startingpoint off the 4 person chairlift, and go up. Enjoy the bikers during the way up.

At the top you can climb the tower wich gives you a magnificent view over the Sumava mountains.

After climbing the tower you follow the roadsigs towards Maly Spicakem (on the right sight off the tower).

You can already see the devils lake below you.

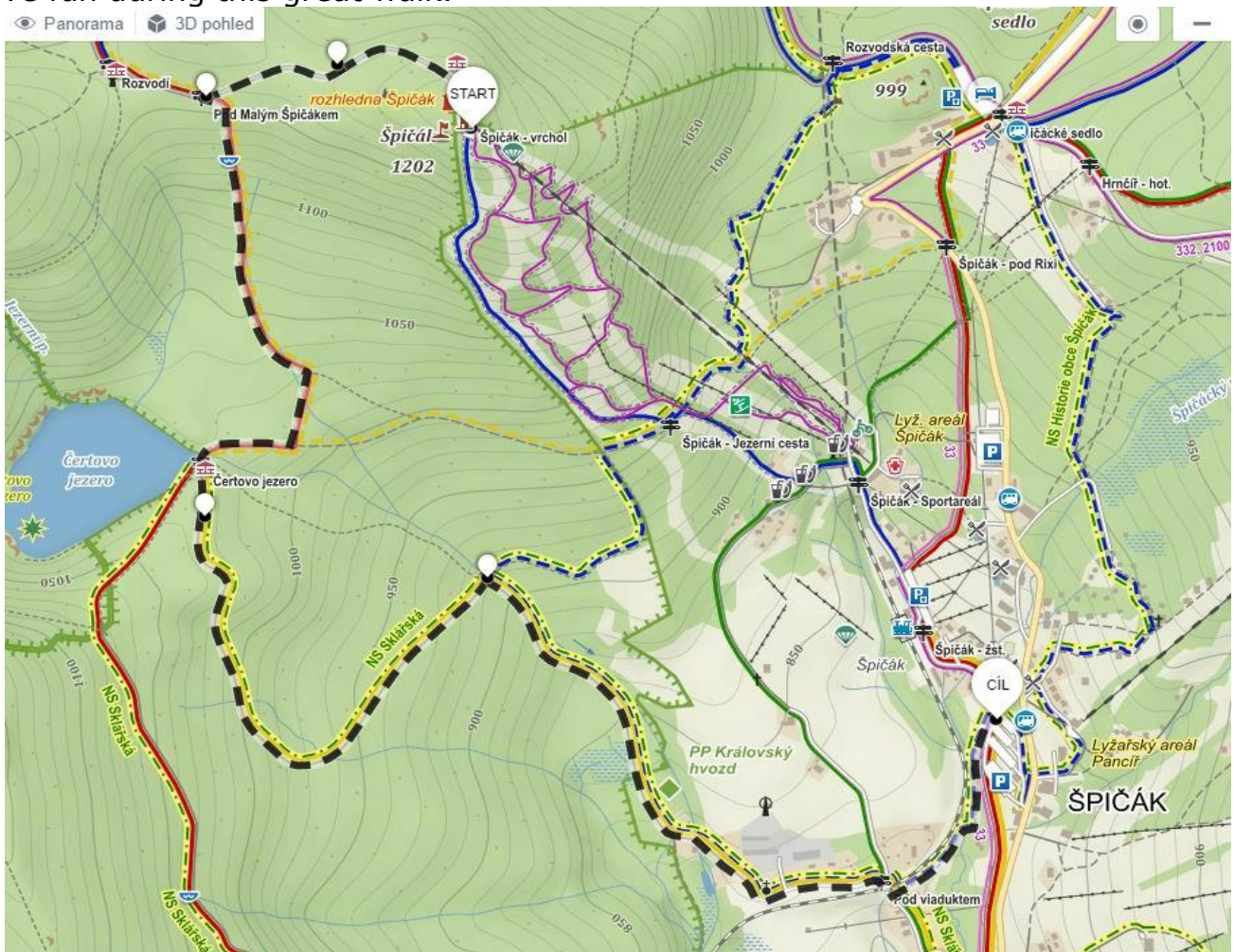
You walk towards this lake following the red marked trail.

At the devilslake you take the yellow marked trail which will bring you back to your car.

At the top off the lift there is an opportunity to have a drink, or in Spicak when you get back to your car.

Distance about 5,5 km mostly down hill

Have fun during this great walk.



To the castle of Klenova.

From the campsite right down, right again and immediately left: direction Krotejov. In Krotejov go right and follow the red route.

At the junction turn left (the red route goes to the right here). After 400 meters turn right, in fact, follow the asphalt road to the village Zahorčice.

Through the village and take the second turn right, the small asphalt road to Opalka.

In Opalka right and immediately left again. This is a busier road. The road bends to the left, past a "lapsed" barn / house, then to the right. After about 300 meters turn right into the dirt road. This is the green marked trail.

The path leads to a "fence" around a pasture. On a lamppost behind the wire, the green route is indicated. However: here just keep right, then left again, between two fields. The hikingmap indicates that the green route runs along to the now visible house. However, this seems to be closed. You can follow the route by walking straight ahead crossing a stream and after a left turn you approach the village of Rovna.

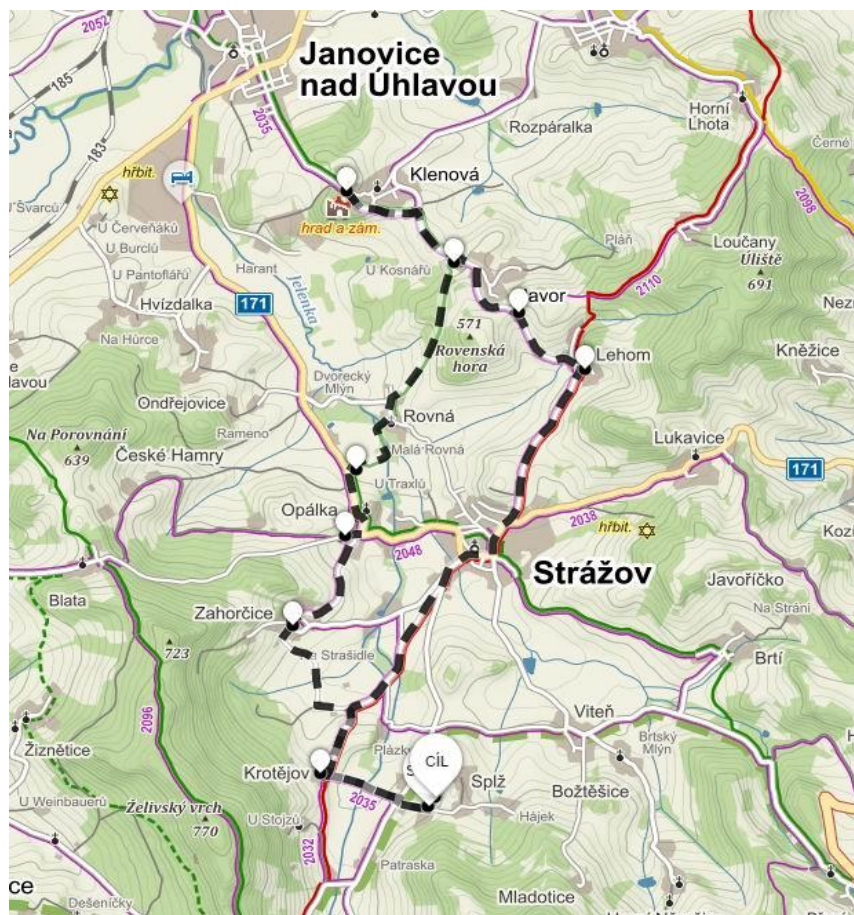
On the paved road just left and immediately right: the green route. Continue following the green route into the forest, and when you leave the forest route - slightly to the left - keep following along the edge of the forest (ignore an upward path through the meadow).

You come to a house on the asphalt road to Javor. Here left. First paved road to the left: to the castle. The castle can be visited, as well as a gallery.

Walking back to Javor - the path where you came out earlier you ignore - in Javor you take the road to Lehom. This is indicated. In Lehom take the red route to Strazov. In Strazov take the road south to Viten. You can also take the more usual way to the campsite. In Viten keep right, the narrow asphalt road. Then the second left, the dirt road to the village Splz. Here, turn right at the campsite.

Total length of the route: about 17 kilometers.

On the way: beautiful views, little forest, spring flower wealth in the meadows and of course the castle Klenova.



Walk 12
from Prasily to lake Laka.

2.12

By car to Prasily (about half an hour drive). Parking you can find immediately to the right as you enter the village or at the end of the village (direction Srni) on the left side of the road.

Note, there are parking meters.

At the end of the village turn right and follow the yellow route, direction Jezero Laka. First, a piece of asphalt road and then left into the woods.

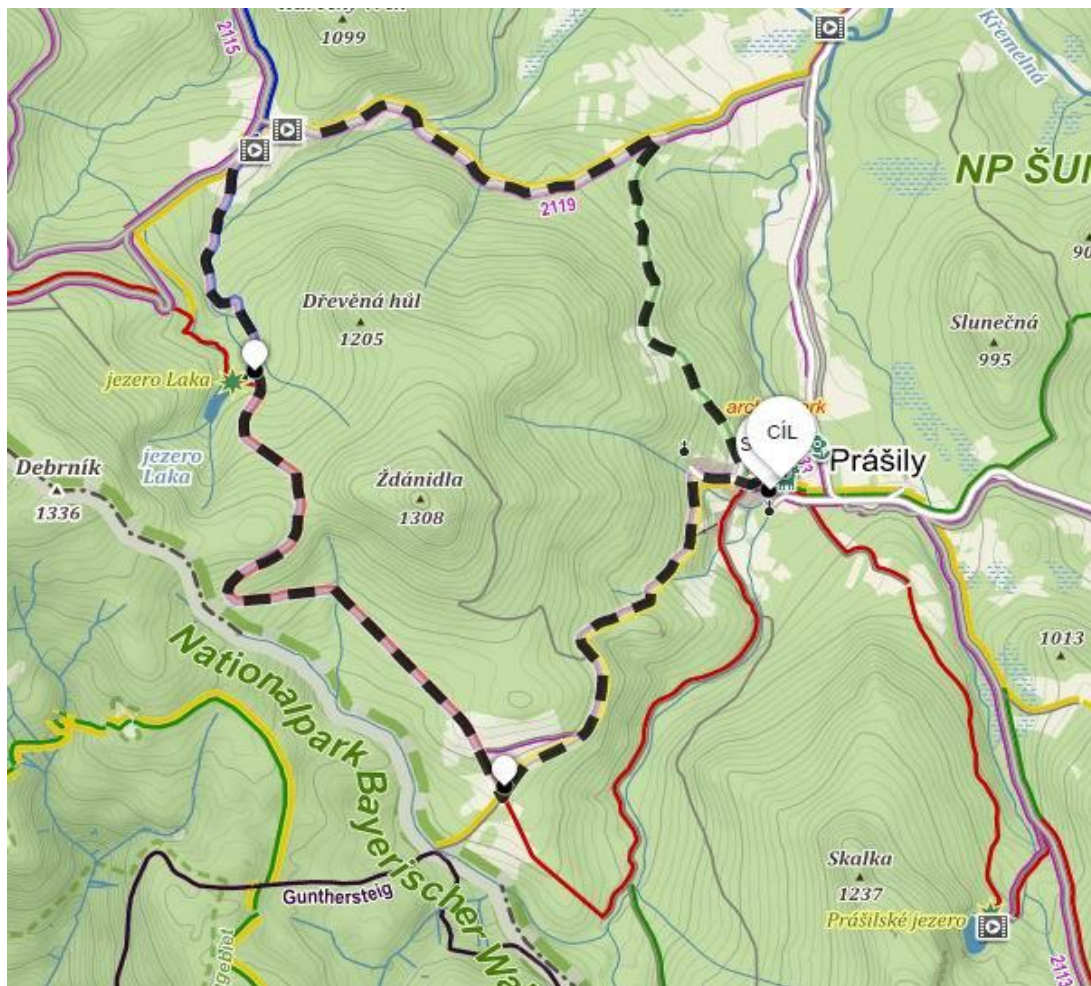
After about 3 km climbing you take the red marked trail (which goes right), this is also the red mountain bike route. This path you follow till the Lake Laka.

From the Lake Laka, take the blue walk towards Hurka, after about 1 km, turn right, arrow cross-country route to Prasily. Continue following the forest road, at the Y-junction take the left part, a little further a sharp turn to the right. Follow this road until a left turn (straight the road turns into a firebreak). About 100 meters further you come to an asphalt road, this right, you are now again on the yellow route, after 2 km, turn right, walk back on the green walking trail towards Prasily.

Hike about 16 KM and great for Nordic walking.

Highest point: 1200m

Lowest point: 835 meters.



by Blata, Nyrsko, Depoltice back to the campsite.

From the campsite down, turn right and immediately left towards Krotejov. In Krotejov turn right, cycle route in **2035**, which will take you into Opalka passing the swimmingpool and Zahorčice. In Opalka turn left on the asphalt road. Follow this road to Blata, watch out the cycling route **2035** is different.

You follow the asphalt road which goes through Hodousice into Nyrsko. Turn left at the main road, do not go into Nyrsko.

You are now on cyclerroute number. **2047** which will take you to Depoltice coming through Milence and Dešenice.

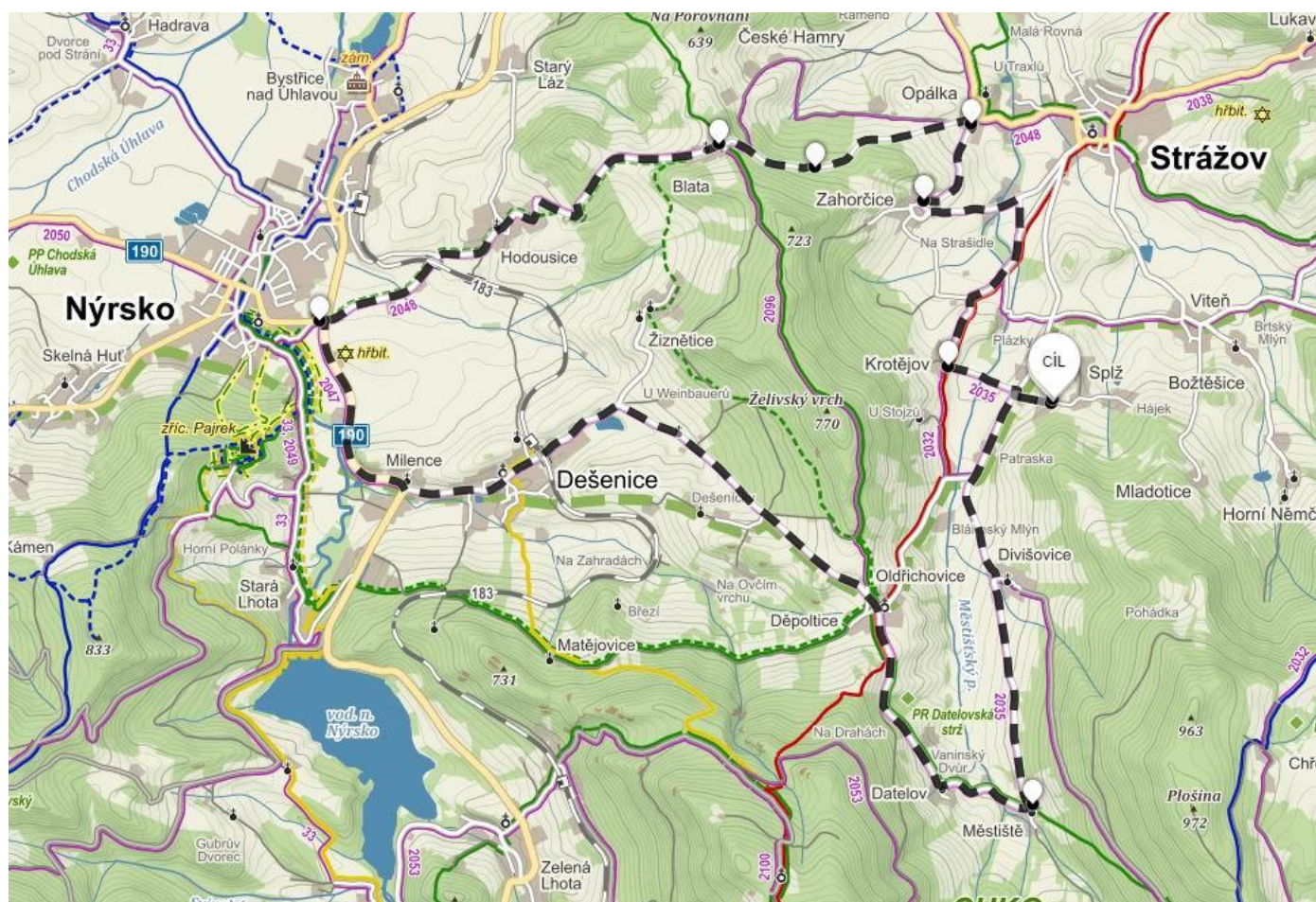
In Depoltice turn left onto cyclerroute number **2035**. Please note, you must have the second road on your left.

Follow the road through Datelov, Mestiste, Divisovice and Patraska until you turn right towards the camp.

462m lowest point and the highest point 655 meters.

Distance 28km

(Suitable for racing bicycle and electric bicycle).



Cycle route 2 Through Nyrsko.

3.02

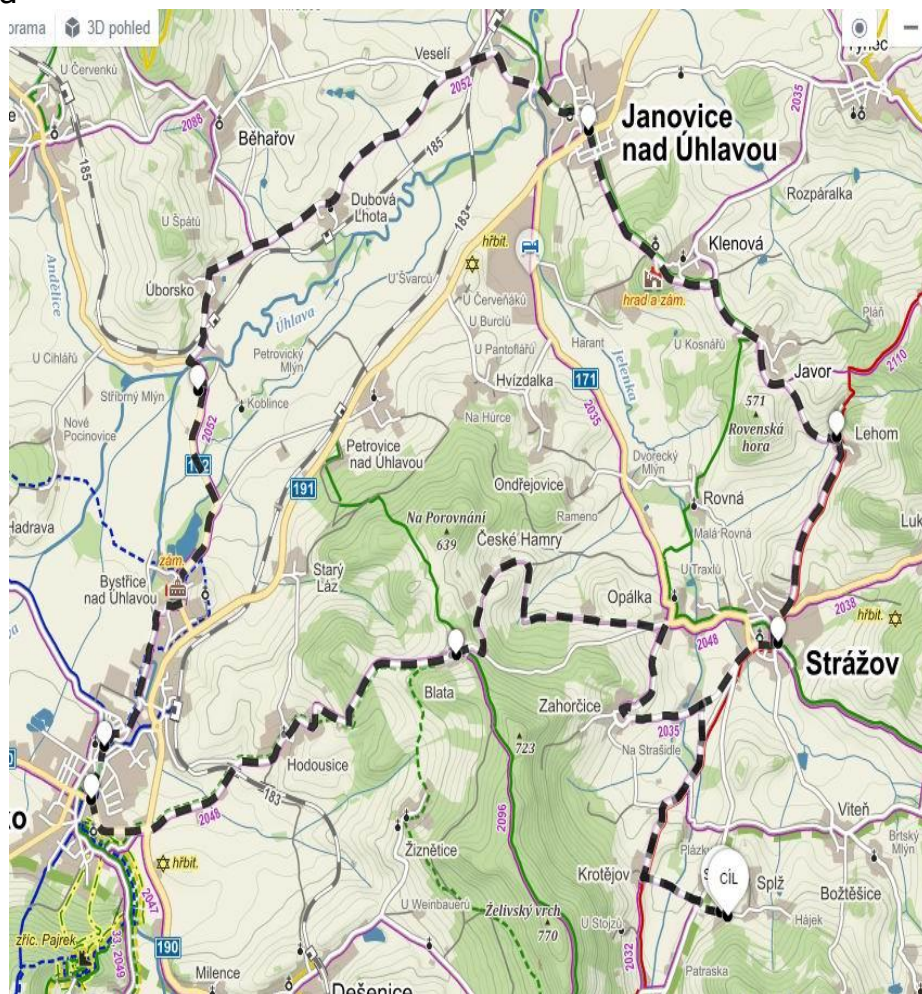
You cycle to Strazov where, on the square, you pick up cycle route **2038**. This will take you first to Lehom and Javor and then to Klenova. Just in front of this village, at the directionpool, you go left and follow route **2035**. This track passes the castle and then downhill into Janovice n.U. Once arrived in Janovice you cross the mainroad and take the first road to the left, along the busstation. At the roudabout follow the signs Běhařov. Just before the bridge over the Jelenka you come on cycle route No. **2052**. This track you follow through the villages Veseli, Uborsko and Brystrice. You will arrive in Nyrsko.

You cycle across the city of Nyrsko, following the Uhlava upstream. At one point you can see "the okula" on the left of you. Here you go over the bridge and follow the road past the church and graveyard in direction Zelezna Ruda. When you arrive at the mainroad (Klatovy/Zelezna Ruda) you go straight and follow cycle route **2048**. This beautiful asphalt road you keep following through Blata and Opalka back to the square in Strazov

From Strazov you cycle back to the campsite.

Highest point, 616 meters and lowest point 408 meters above sea level.
Distance: ± 36 km

Hans and Frida



Cycle route 3 To Klatovy

3.03

From the campsite down and then turn left. When you're out of Patraska you pick up route **2035** through Divisovice, Mestiste and Datelov to Depoltice. From the village square in Depoltice keep left and you're on route **2047**. Just outside Depoltice one last hill.

Just before Nyrsko the signs will sent you into town, but you'd better go straight. Immediately after the petrol station, on the left, look for the bike path and then you're automatically on route **2052**.

You bend quickly from the main road.

Follow the sign Pocinovice to the left, bike route sign is missing here.

After that follow route in **2052** until you get close to Klatovy in the village Tajanov.

From there, the next route number **38** is already indicated .

You will be completely managed through the city and to a lovely cycle track in direction Besiny. 5km for Besiny some short steep climbs.

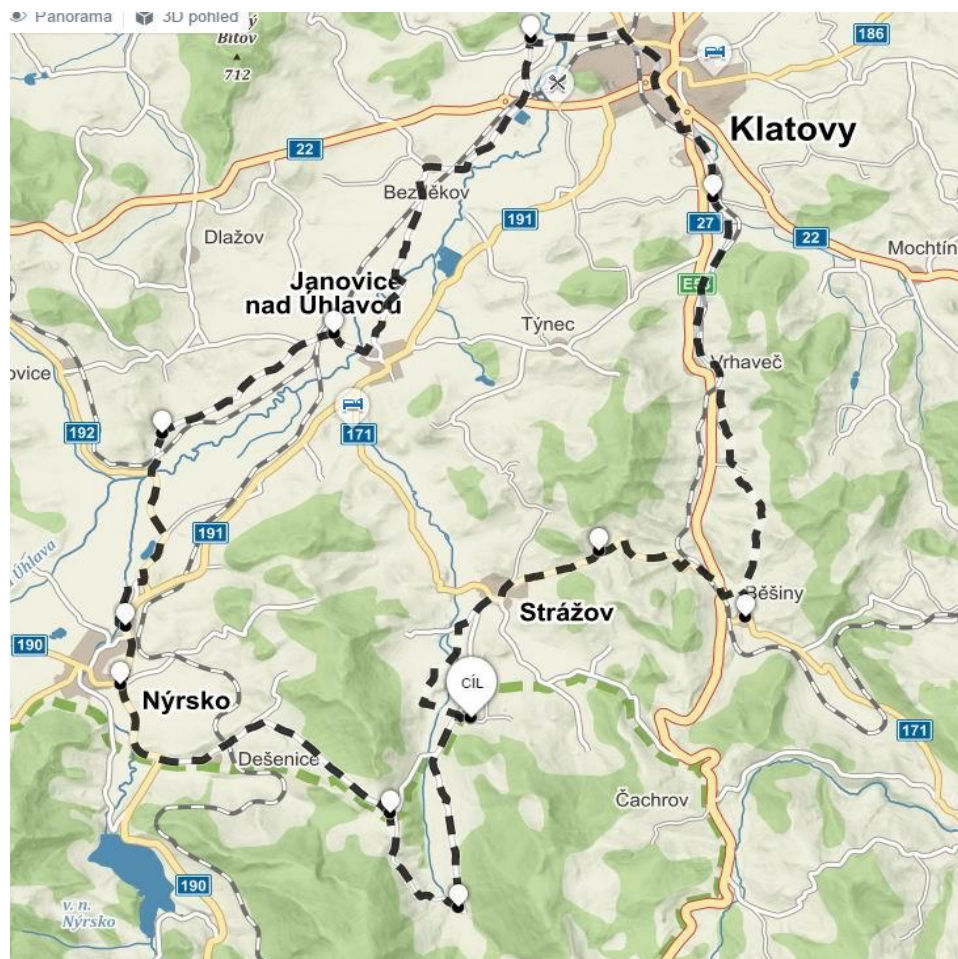
Once arrived in Besiny your keep right until you can cross the railroadtrack.

Then you follow, a few hundred meters, the road to Klatovy until you can turn left to Strazov. On road nr. 171 you will be climbing to Lukavice in direction Strazov.

After the village square in Strazov right back to the campsite.

Length 59 km

Suitable for all types of bikes.



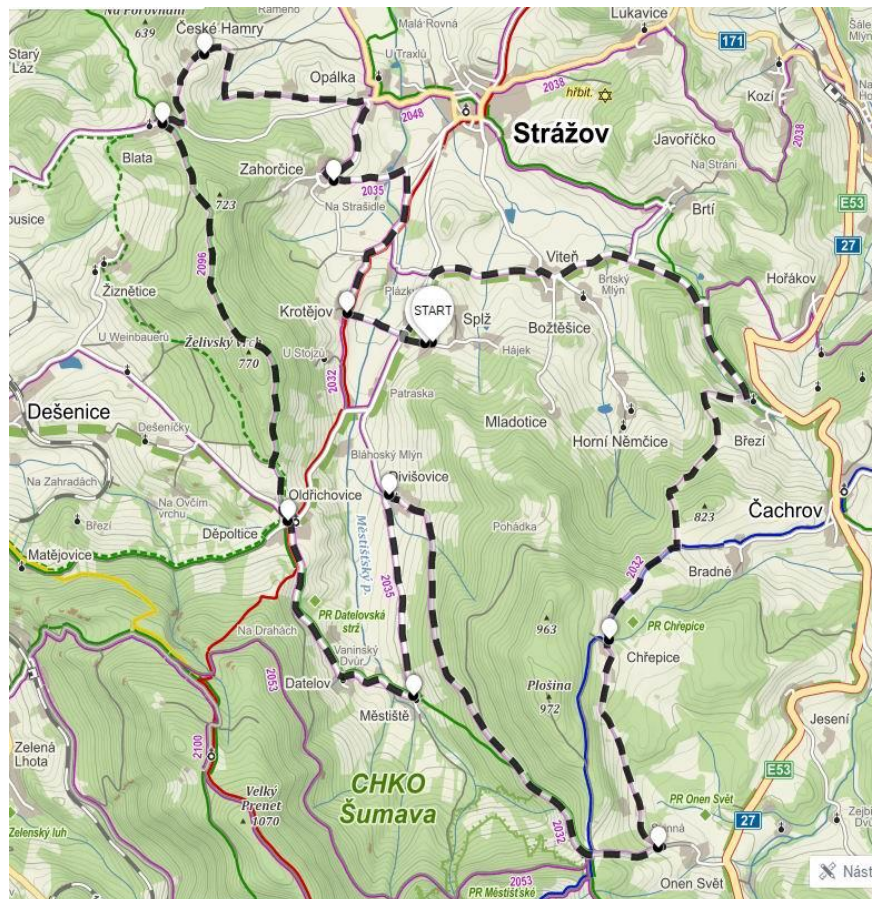
Cycle route 4 through Depoltice and Divisovice.

3.04

From the campsite down just right and then left and up to Krotejov. In Krotejov go right and follow cycle trail **2035** which takes you through Zahorčice in Opalka. In Opalka go left on the paved road on bike trail **2048**, which takes you through Ceske Hamry into Blata. In Blata you take the blue cycle route no. **2096** to Depoltice. Note the route runs along the green hiking trail. Once arrived in Depoltice you see an information panel on the square. Here you take bicycle route **2035** (also blue). You arrive in Divisovice after passing Datelov and Mestiste . Here you take the first road to the right, cycle trail **2032** (red mark). Follow this road uphill past the intersection with the blue trail. There is a direction for the village Onen Svet, here, you turn left, still cycling on route **2032**. You arrive in Brezi passing through Svinna and Chrepice . In Brezi left towards Viten still No. **2032** which you continue through Viten until you cross the road from the campsite towards Strazov. Here you go left and back to the campsite.

Lowest point 467m, highest point 860m.
Cyclerroute of 36km.

Remember, do not forget to look around you when cycling, it's definitely worth it.



Cartrack 1
And walk to the glacier lakes

4.01

To Spicak by car.

From the campsite down hill and then turn left towards Depoltice. First road to the right direction Depoltice / Milence. Follow this road until you come into Milence at a T junction. Here turn left towards Zelezna Ruda. You will pass the dam. Follow this road until you arrive at Spicak. Here you park on the first parking lot (signed Cerny Jezero).

From the parking lot you start the walk.

Through the yellow marked route you walk the 4 km to Cerne Jezero on the slowly rising asphalt road in an hour.

From Cerne jezero the walk first goes through a red marked path for ± 1 km steep (150 meter climb over 1km) and then goes down through the forest over a distance of ± 1.5 km and you reach Certovo jezero.

Along the way watch the markers well.

From Certovo Jezero you accept the way back of 3.5 km first through the red, after ± 500 meters merging into the yellow marker.

At the end of the walk, after you have crossed several ski runs, you reach an asphalt road, that you must cross straight, the yellow markings continue.

Later you come back to a paved road, and here you must go to the right. You reach the parking after a few minuts.

The whole walk takes about 3 hours.

Your drive back to the campsite:

From the parking lot turn right in direction Zelezna Ruda.

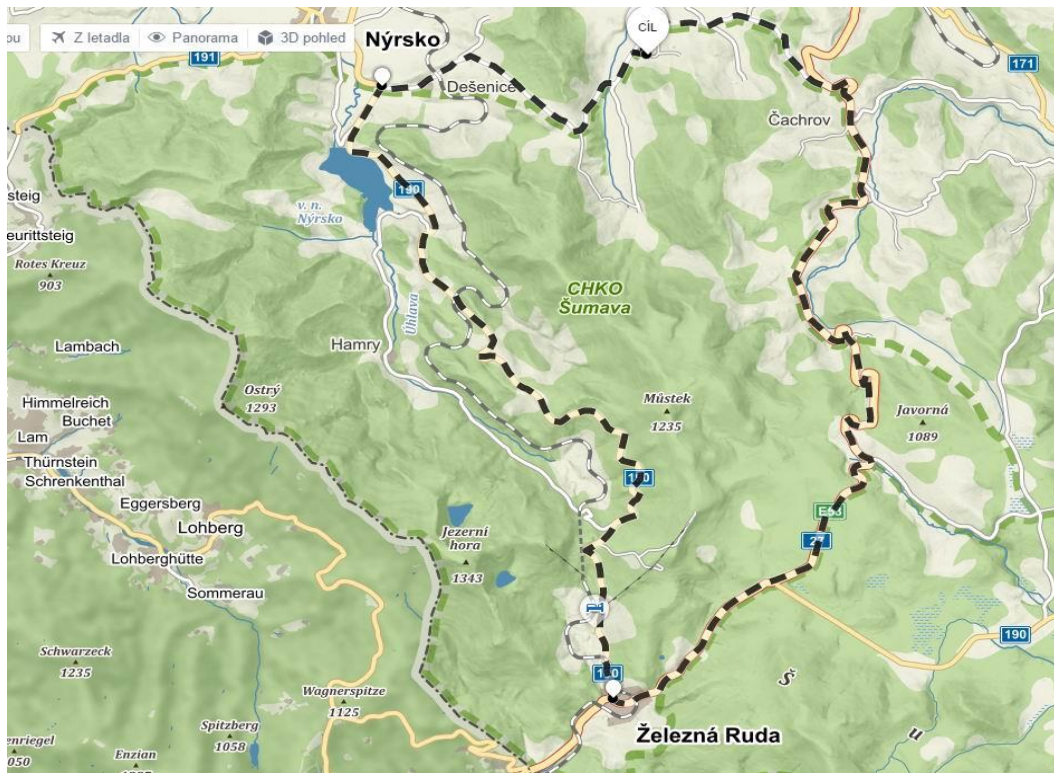
Follow this road until you arrive in Zelezna Ruda, at the end of the road turn left towards Klatovy.

Follow this road until Besiny. Here turn left towards Strazov and back to the campsite.

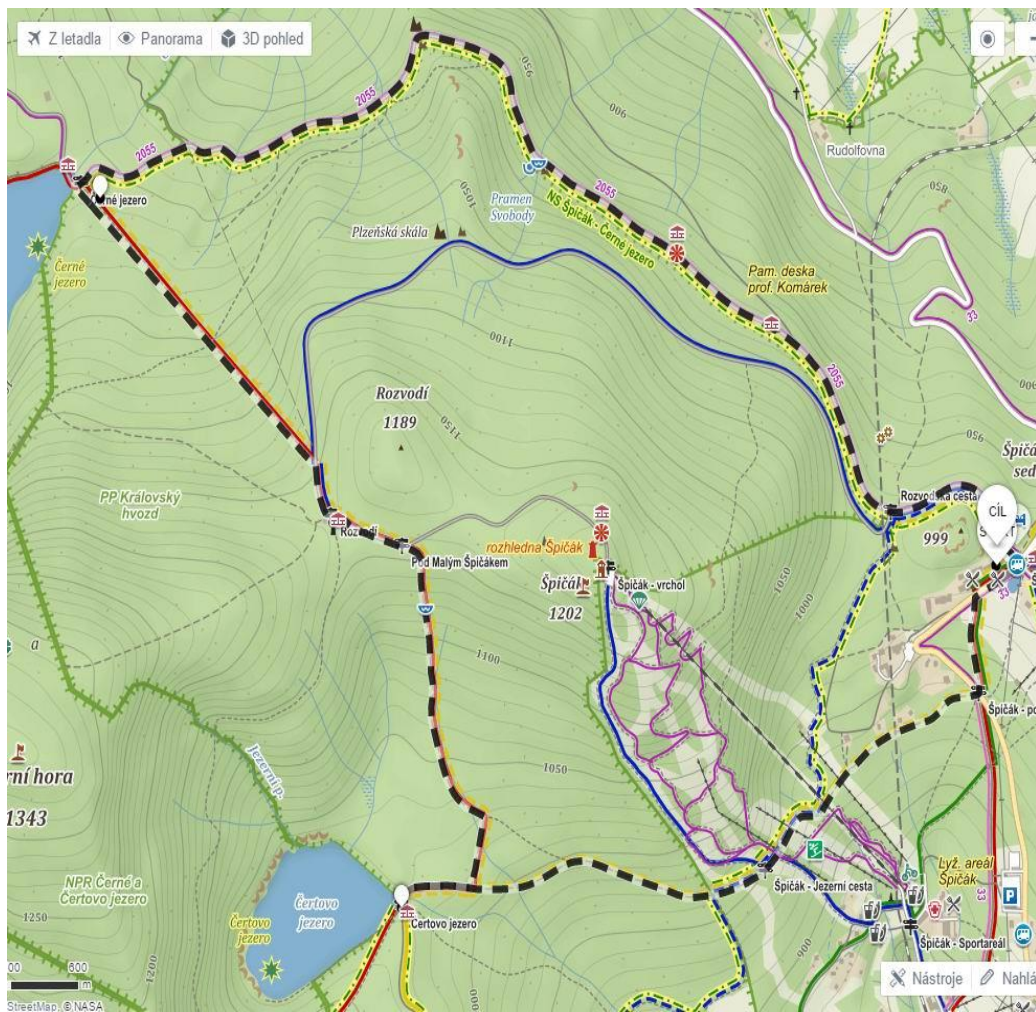
Ride ± 70 km

Walking tour ± 10 km

Does this route seem to be to heavy for you? Perhaps and you can take the shoryer but also beautifull hicking track number 10, which you find elsewhere in this map..



Hiking track



Through the Sumava, with short walk along the river Vydra.

From the campsite follow the road towards Strazov. In Strazov turn right in direction Viten/Brezi.

When you reach the main road, turn right towards Zelezná Ruda. After following this road for ± 17 km, turn left towards Hartmanice.

After about 8.5 km turn right towards Prasily. In Prasily keep left towards Srni and here again left towards Susice (road 169).

Do you fancy a stroll along the Vydra, you can park just over the bridge in the village of Cernikova Pila on the left. Across the road the red route goes to the right along the river, with a good dose of luck, you can find here the otter, kingfisher or even lynx.

The walk up to the mountain hut, where you can have a drink, and back is about 7 KM long and easy to walk.

You continue on Road 169, and just past the campsite in the Otava go left over the bridge in direction Hartmanice. In the village Hartmanice a visit to the synagogue is worth your time. See tips on the next page.

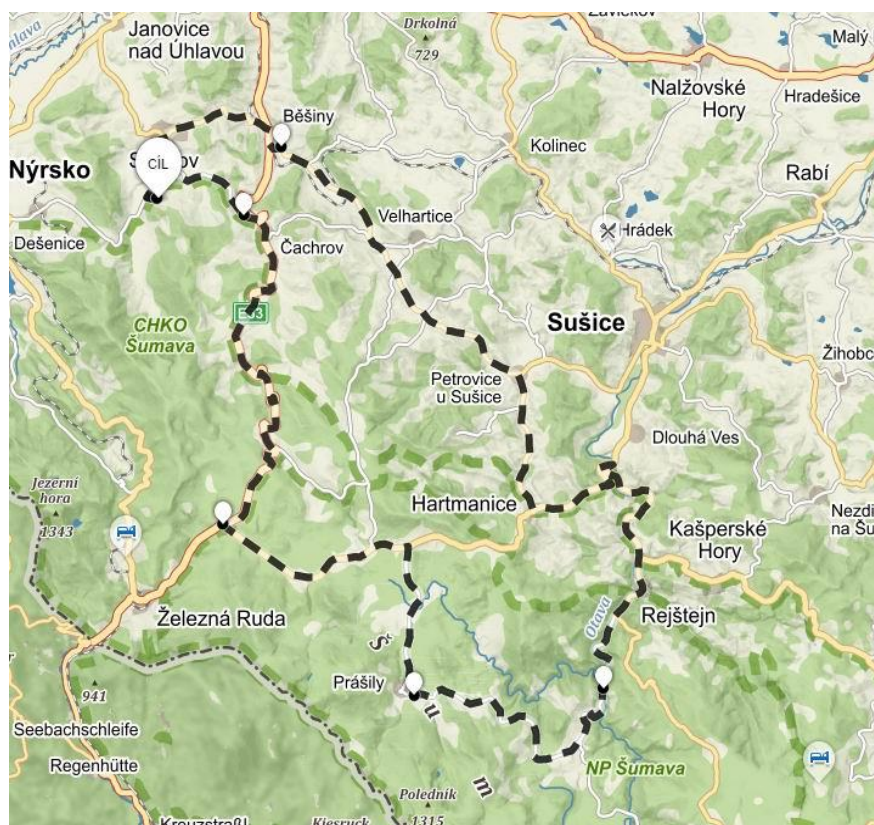
Keep following the main road (nr. 145) towards Petrovice / Besiny.

Keep following direction Besiny, you will see the ruins of castle Velhartice to the right of the road. If you want to visit the castle you drive through the village, past the church, towards Kolinec, just outside the village, there is a parking lot. After this visit you will return to the road Nemilkov / Besiny.

At the main road in Besiny short to the right and then left direction Janovice / Strazov.

And from Strazov back to the campsite.

Total distance ± 110 km.



Prasily: you can find several restaurants for lunch or coffee here.

Srni Medov: Do you fancy a nice walk to a medicinal spring and back? Then park your car just in front of the municipal board Srni Medov on the left side of the road. Cross the road and walk along the water to the sign Odbocka Kaple. Cross here the bridge and continue your way up to the ruins of the chapel. Length of the walk is approximately 4.5 km.

Srni: next to a beautiful church, Srni also has several options for coffee or lunch. Just outside the village, 1 km towards Modrava on the left side of the road, is the wolf park. Here lives a pack of wolves on a 4 hectare plot of forest in "freedom".

Cernikova Pila: here is the former hydroelectric plant which you can visit in July and August.

Annin: You will pass the village Annin. Here is the last, again working glassworks of Sumava. You can visit this and enjoy, in the month July and August, the art of glassblowing and glass etching.

Hartmanice: In Hartmanice you can visit the synagogue where the story, in pictures, is told about the border region in the period before and after the invasion of the Russians.

Velhartice: Just outside the village Velhartice, in the direction Kolinec is a castle with an old bridge. This castle you can visit.

Along the old border towards Domazlice and back through Kolovec

From the campsite, turn left at the end of the road, direction Depoltice here go right towards Milence. In Milence right again in direction Nyrsko.

In Nyrsko, at the "okula sphere", turn left, road no 190 towards Chudenín, Vseruby. In Vseruby just left and immediately turn right towards Maxov, roadnr 190 to Ceska Kubice.

Here turn right direction Domazlice, roadnr 26, keep this road in direction Pilsen. Beyond Babylon go right in direction Domazlice, roadnr 193.

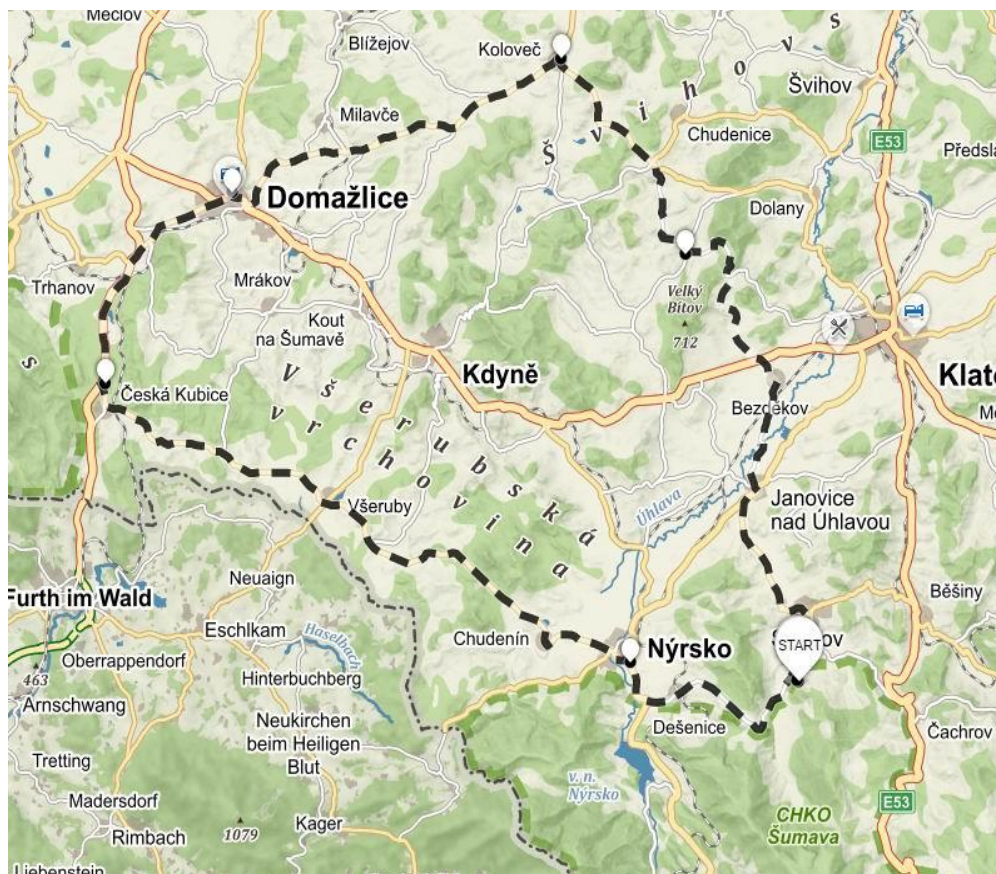
This road you can follow to Domazlice.

In Domazlice you can visit, among other things, the beautiful market square.

Are you bored then you can proceed your trip towards Kolovec, road nr 183. In Kolovec take road no 185 towards Klatovy. Just before you drive into the village Lucice, there is, on your left, a castle, Chudenice. In Lucice keep right direction Polen. In Polen go straight towards Veckovice, Tetcice. Cross the main road in Koryta to Bezdekov. Then follow the signs towards Janovice.

In Janovice right towards Nyrsko, cross the bridge and turn left towards Strázov from Strázov back to the campsite.

Total distance \pm 100 km



Domazlice: Here you can, on the marketsquare, climb the tower or visit the Chodskamuseum. The Choden are the original inhabitants and border guards of the region with many traditions.

Kolovec: In this village there is a small ceramics factory, but more interesting is the fact that the owner has collected a lot of items from the past and it now is an open-air museum. You can see an old barbershop, dentist or pub. You will find it right across the pond in the village.

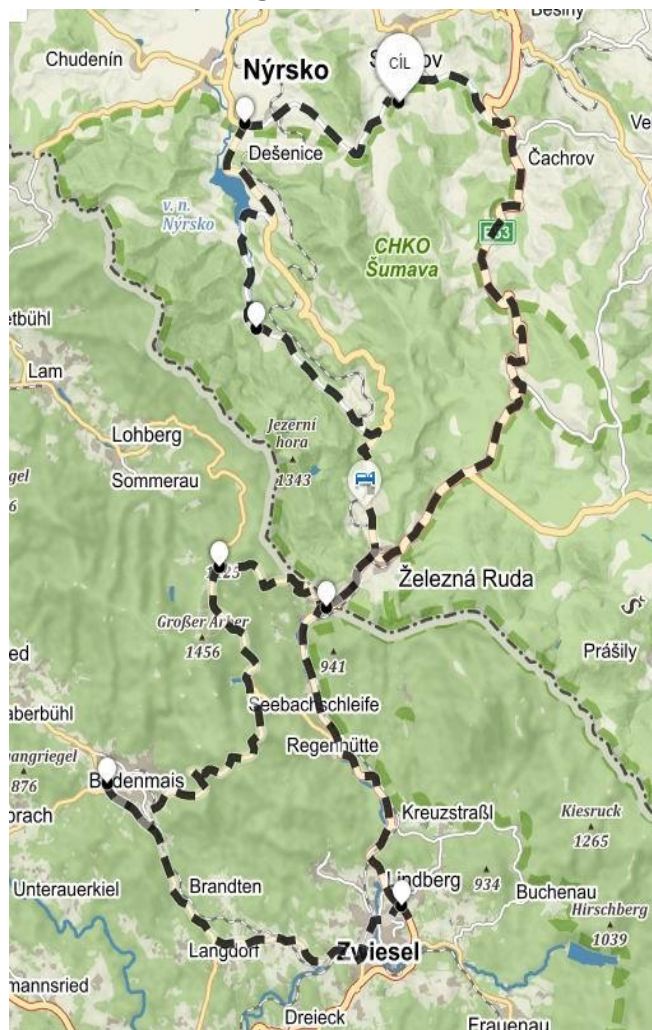
Chudenice: You come right past the village Chudenice. It's definitely worth it to drive down there because you can visit the castle and American garden there. A cup of tea you can drink in the tower called Bolfánek. Here you will also find the outdoor theater.

Cartrack 4 to Bodenmais.

4.06

From the campsite, turn left at the end of the road, then take the first right towards Depoltice, Nýrsko. In Milence turn left toward Zelezná Ruda. In Zelena Lhota go right towards Hamerský Dvur / Hamry. Follow this road until you come out of the woods. You will now be at a T junction, here turn right in direction Spicak, watch out because it is a dangerous crossing. In Zelezná Ruda go right towards Bayerisch-Eisenstein. Directly after the border turn right towards Furth im Wald / Arbersee. You can make a nice walk at the Arbersee. There is also a small fairytale park. About 100 meters after the lake, turn right towards Bodenmais left of this road you will find the Silberberg. Now follow the road towards Bodenmais. If you like, you can visit here the crystal factory, where you can see a glassblower and glass engraver at work. For this visit you keep right at the traffic lights in Bodenmais. You will continue to follow this road and see the Joska factory on your right. After your visit you drive back to the traffic lights and go straight towards Zwiesel. In Zwiesel follow the signs towards Bayerische Eisenstein / CZ border. After the border follow the road in direction Klatovy, after about 18 kilometers turn left towards Viten. If you follow this road you will come in Strazov. Then back to the campsite.

Total length: about 130 km



Of course, you go to Bodenmais to visit the glass paradise, see here address and hours.

Address

JOSKA Kristall in Bodenmais
Am Moosbach 1
94249 Bodenmais

Open all year:

Monday-friday 9.30 – 18.00 hr.
Saturday 9.30 – 17.00 hr

All Sun and holidays from May to October

10.00 – 17.00 hr

Restaurant – Cafe Kristallino –
Glaserlebnispark
Open daily all year.

Free access

Still not enough of all that glass? Please have a look at the
Theresienwiese Thaler glass museum in Zwiesel:

Address:

Museumsschlösschen Theresienthal
Theresienthal 15
94227 Zwiesel

Open:

Monday till Friday:
10.00 till 14.00 Hr

You want to see something other than glass?

Drop by the Steinzeithöhle / Haus zur Wildnis in Ludwigsthal.

Address: Haus zur Wildnis, 94227 Lindberg Ludwigsthal

Open daily from 9:30 to 18:00